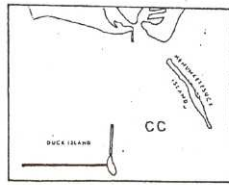
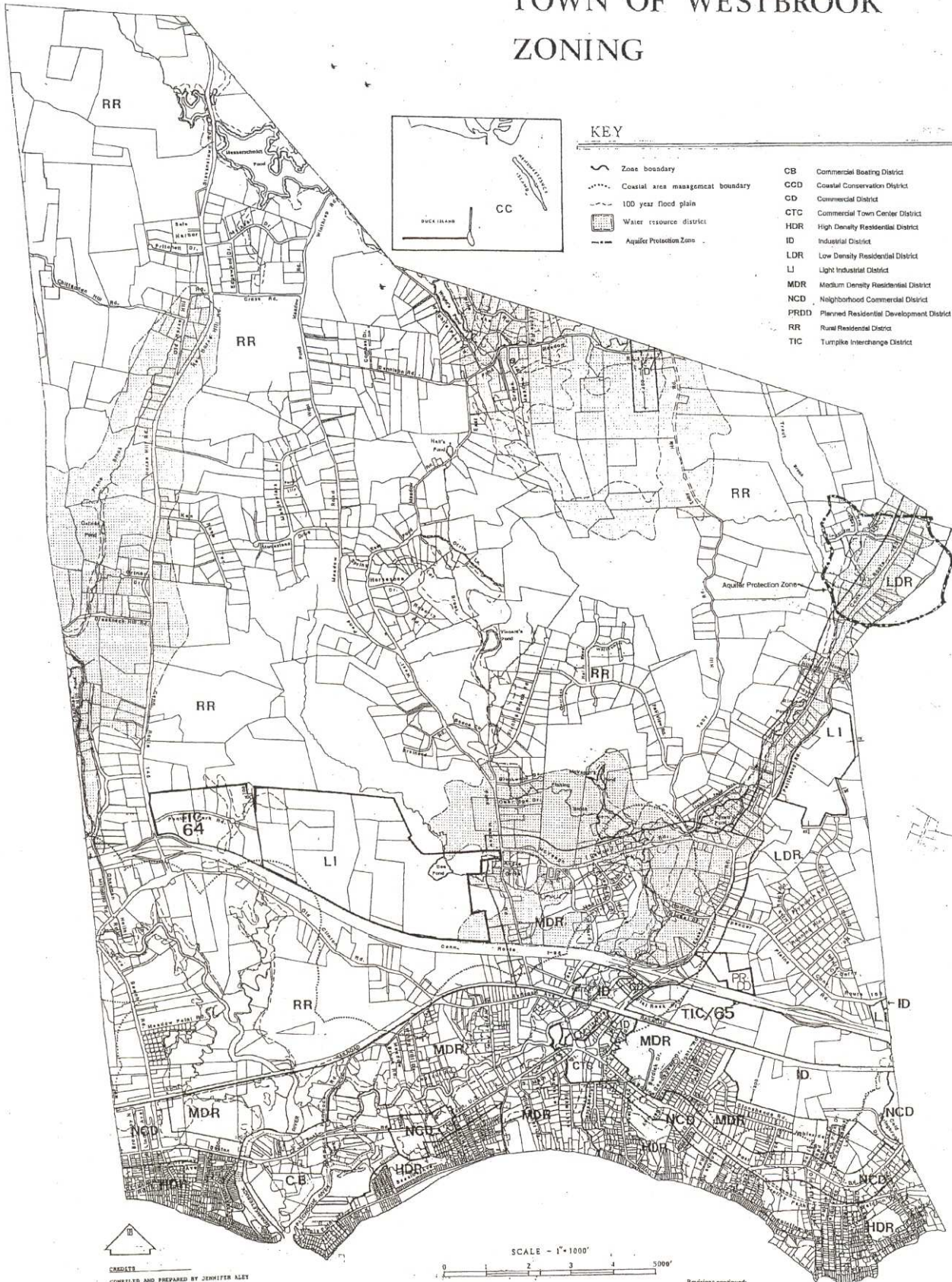


TOWN OF WESTBROOK ZONING

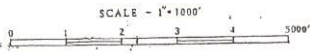


KEY

	Zone boundary	CB	Commercial Boating District
	Coastal area management boundary	CCD	Coastal Conservation District
	100 year flood plain	CD	Commercial District
	Water resource district	CTC	Commercial Town Center District
	Aquifer Protection Zone	HDR	High Density Residential District
		ID	Industrial District
		LDR	Low Density Residential District
		LI	Light Industrial District
		MDR	Medium Density Residential District
		NCD	Neighborhood Commercial District
		PRDD	Planned Residential Development District
		RR	Rural Residential District
		TIC	Turnpike Interchange District



CREDITS
 COMPILED AND PREPARED BY JENNIFER ALEY
 BASE MAP - CERPA, 1978
 UPDATE - JENNIFER ALEY, 1989
 UPDATE - ELIZABETH BRUGGER, 1991
 CORE BOUNDARIES - WESTBROOK ZONING MAP AND REGULATIONS, 1991
 Adopted: 5-28-91
 Effective: 6-21-91
 By the Town of Westbrook Zoning Commission



REVISIONS:

1-7-95	Zone Boundary, Festipaug Road - RR to LI	8-1-04	Aquifer Protection Zone
	Zone Boundary, Vond Meadow Road - RR to LI		
1-10-95	Zone Boundary, Boston Post Road - CD to MDR		
12-1-95	Zone Boundary, Boston Post Road - CD to MDR		
5-15-96	Zone Boundary, River Road PL - ID to TIC		
12-7-96	Zone Boundary, Hamersick Rd - MDR to CD		
9-7-97	Zone Boundary, Boston Post Road - HDR to MDR		

Revisions continued: