














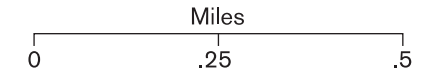
TRAILS

-  Blue Trail
-  Caleb's Trail
-  Green Trail
-  Dam Trail
-  Orange Trail
-  Red Trail
-  White Trail
-  Yellow Trail
-  Red/Yellow Trail
-  Blue/White Trail

The Preserve

CT - Old Saybrook - 893 acres,
Essex - 71 acres, & Westbrook - 4 acres

- | | | | |
|-------------------------------|---|--------------|---|
| The Preserve |  | Water |  |
| Conservation Areas |  | Wetland |  |
| Point of Interest |  | Trail |  |
| Parking Area |  | Road |  |
| Equestrian Parking |  | Utility Road |  |
| Contour
(10 ft. intervals) |  | Utility Line |  |

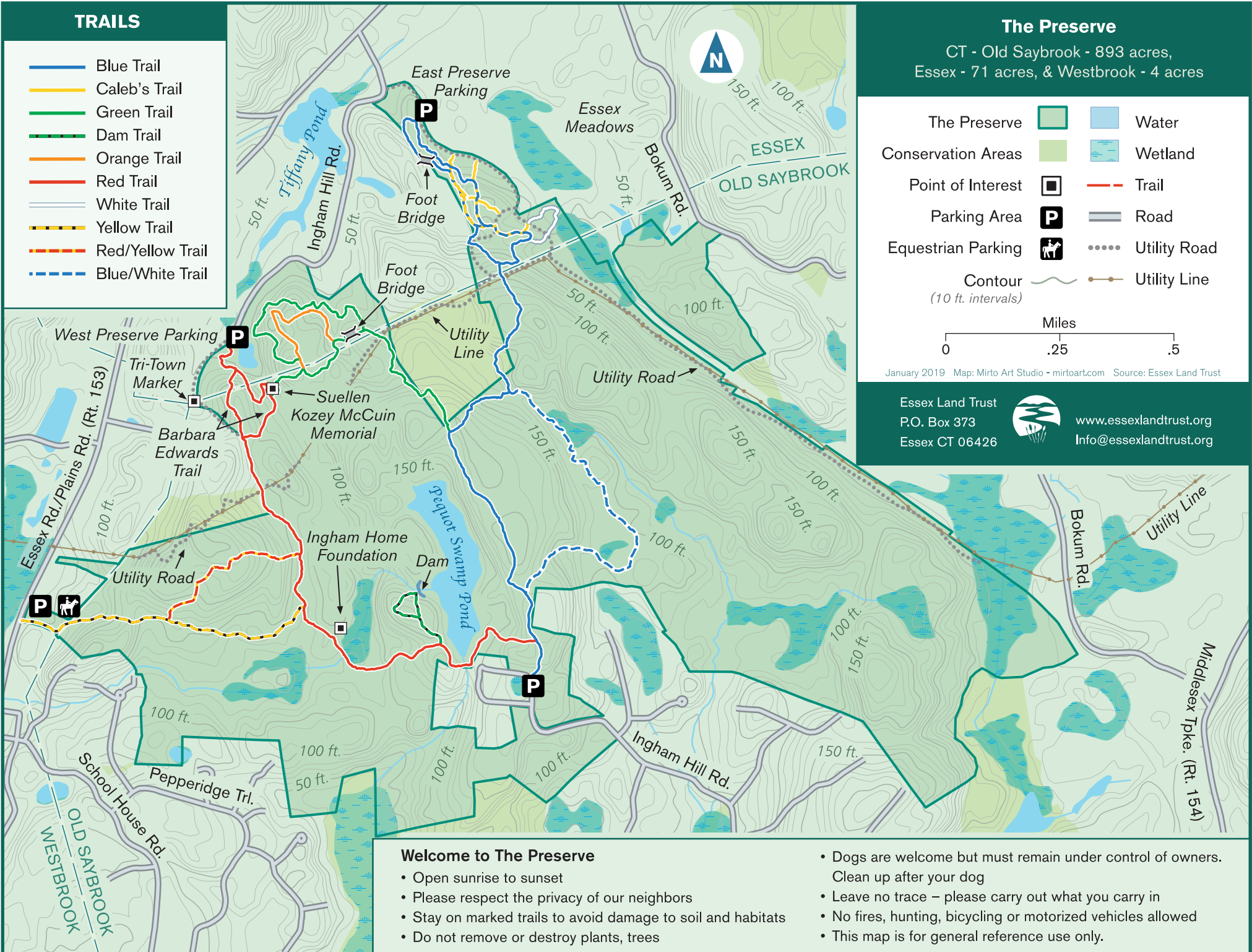


January 2019 Map: Mirto Art Studio - mirtoart.com Source: Essex Land Trust

Essex Land Trust
P.O. Box 373
Essex CT 06426



www.essexlandtrust.org
Info@essexlandtrust.org



Welcome to The Preserve

- Open sunrise to sunset
- Please respect the privacy of our neighbors
- Stay on marked trails to avoid damage to soil and habitats
- Do not remove or destroy plants, trees

- Dogs are welcome but must remain under control of owners.
Clean up after your dog
- Leave no trace – please carry out what you carry in
- No fires, hunting, bicycling or motorized vehicles allowed
- This map is for general reference use only.